

SAFETY - HEALTH AND ENVIRONMENTAL INFORMATION

In addition to the hazards / risks normally associated with the types of work detailed on this drawing, note the following:

Construction

1. No abnormal risk.

Maintenance / Cleaning

1. The Contractor and Facilities Manager are reminded that the perimeter of the site is maintained as fully accessible to the public. In this, all footpaths and roadways, including those upon which soft landscape impacts, are to be maintained in a clean and tidy condition and free from over hanging vegetation.
2. Particular care is to be taken when maintaining shrub planted areas to avoid accidental contact with dangerous waste materials, which may have been discarded in such areas.
3. The use of chemical based herbicides in landscape maintenance is to be discouraged in favour of organically based herbicides.
4. Pruning of trees and shrubs during the bird nesting season must be undertaken following a thorough inspection for the presence or otherwise of active nests.

Decommissioning / Demolition

1. In the event of existing tree removal, all soft landscape areas and trees must first be inspected for the presence of nesting birds and all protected species generally. Ideally, tree and shrub removal should be undertaken outwith of the recognised bird nesting season which is March to September.
2. Prior to the removal of shrub planting, a thorough site cleanse must be undertaken to establish the absence of any potential dangerous waste material, which could cause accidental harm.

It is assumed that all works will be carried out by a competent contractor, working where appropriate, to an approved method statement. This is not an exhaustive list and reference should be made to the Health and Safety Plan. Where no items are indicated no residual risks are thought to be present.

ALL DIMENSIONS TO BE CHECKED ON SITE PRIOR TO COMMENCEMENT OF ANY WORK. PLACEONEARTH ARE TO BE NOTIFIED OF ANY OMISSIONS OR ERRORS PRIOR TO COMMENCEMENT OF ANY SETTING OUT, WORKS OR ORDERING OF MATERIALS.

DO NOT SCALE FROM THIS DRAWING. FIGURED DIMENSIONS ONLY ARE TO BE USED.

PLACEONEARTH LTD CAN NOT BE HELD RESPONSIBLE FOR THE ACCURACY OF INFORMATION PRODUCED BY OTHERS FOR THE PURPOSES OF PRODUCING OUR DRAWINGS I.E. TOPOGRAPHICAL SURVEYS, ARCHITECTS LAYOUTS, AREA MEASUREMENTS ARE PROVIDED FOR INFORMATION ONLY. ANY VERIFICATION OF MEASUREMENTS SHOULD BE SOUGHT FROM A SUITABLY QUALIFIED SURVEYOR.

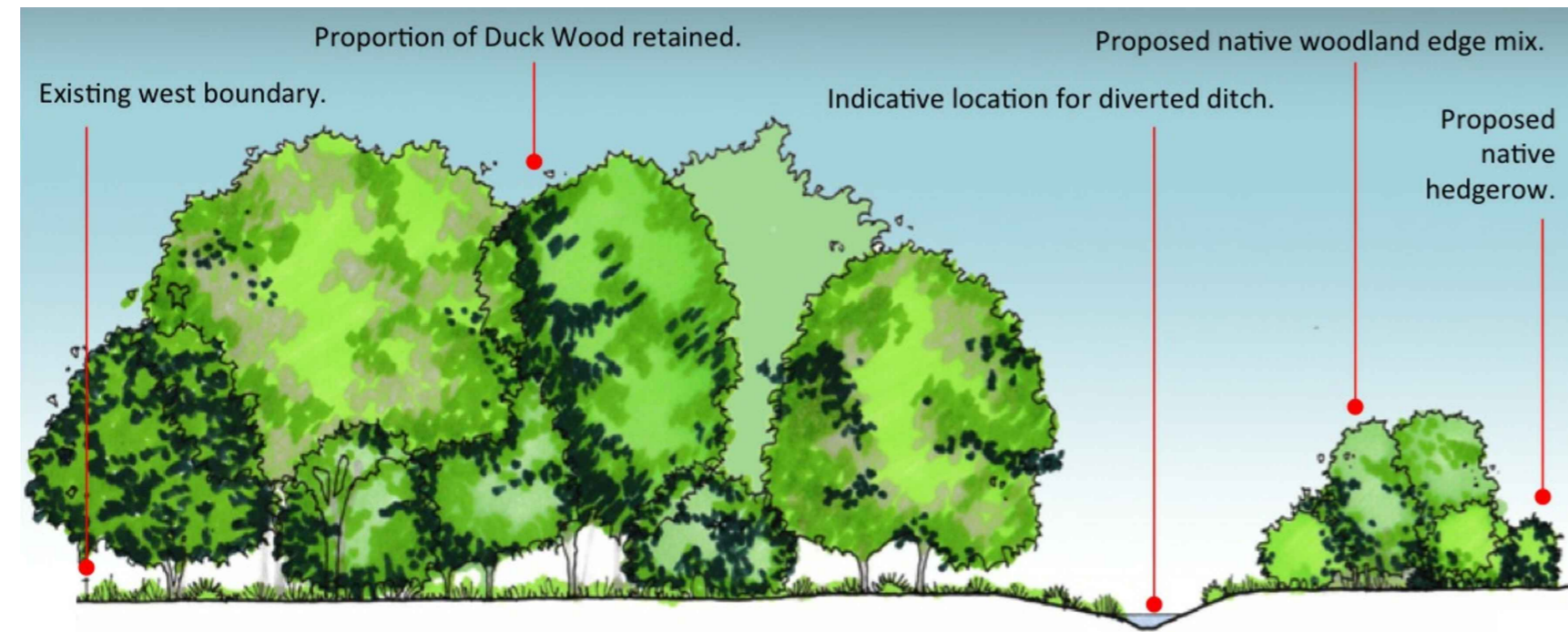
PLACEONEARTH LTD CAN NOT BE HELD RESPONSIBLE FOR THE ACCURACY OF COMPUTER SOFTWARE USED TO DETERMINE MEASUREMENTS.

ALL DIMENSIONS ARE IN MILLIMETRES (UNLESS STATED).

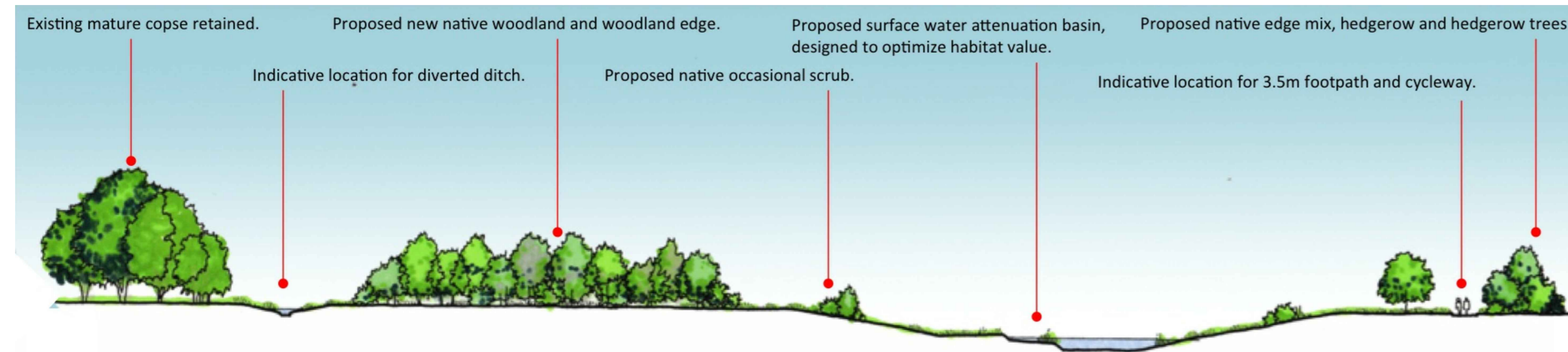
THIS DRAWING IS FOR PLANNING PURPOSES ONLY AND NOT FOR CONSTRUCTION.

Rev	Date	Description	Review
B	18.12.19	Drawing reference number amended.	NRW
A	17.12.19	Sections revised following client comment.	NRW

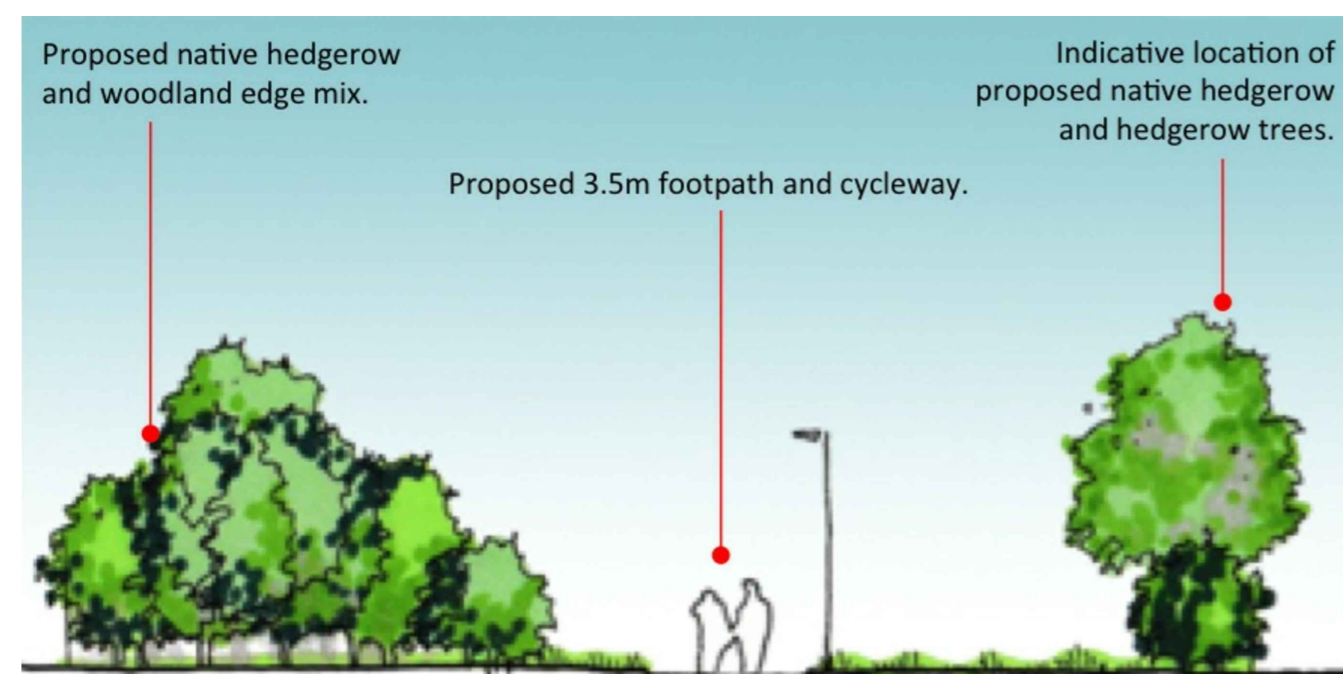
SECTION A-A



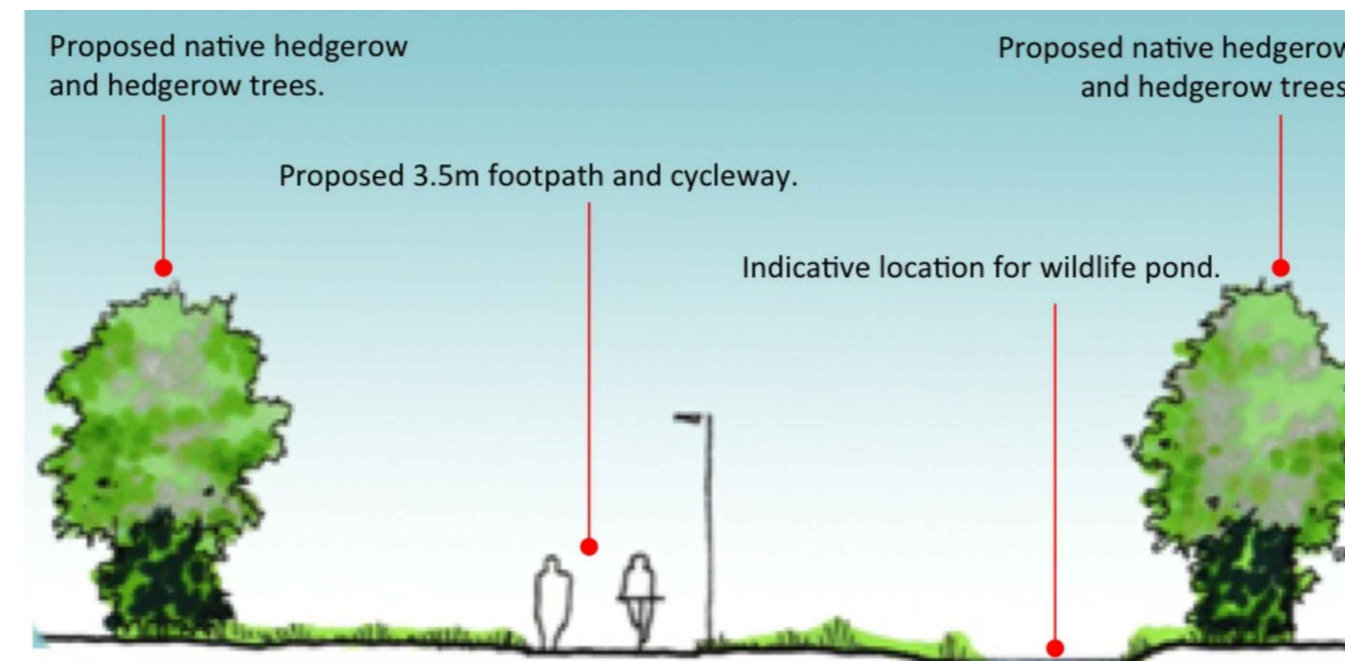
SECTION B-B



SECTION C-C



SECTION D-D



KEY PLAN



Client	OMEGA ST. HELENS LTD / T.J.MORRIS LIMITED		
Project	OMEGA ZONE 8		
Title	INDICATIVE LANDSCAPE SECTIONS (OPP DWG 6)		
Drawn	Checked	Scale@A2	Issue
NRW/PT	NRW	NTS	PLANNING
Drawing No.	Date	Revision	
POE_199_002	12/19		B

PlaceOnEarth
landscape design

68 St. Mary's Avenue, Whitley Bay, Tyne and Wear, NE26 1TA
Tel: +44 (0) 7966 002 082
E mail: contact@placeonearth.co.uk