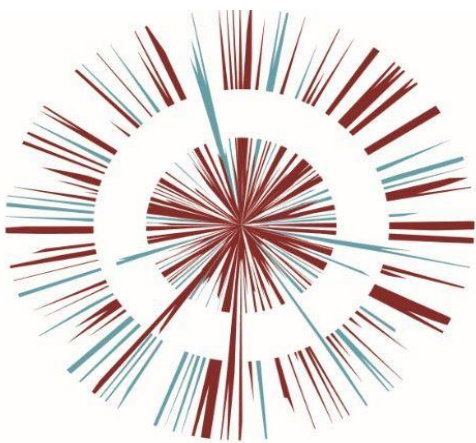


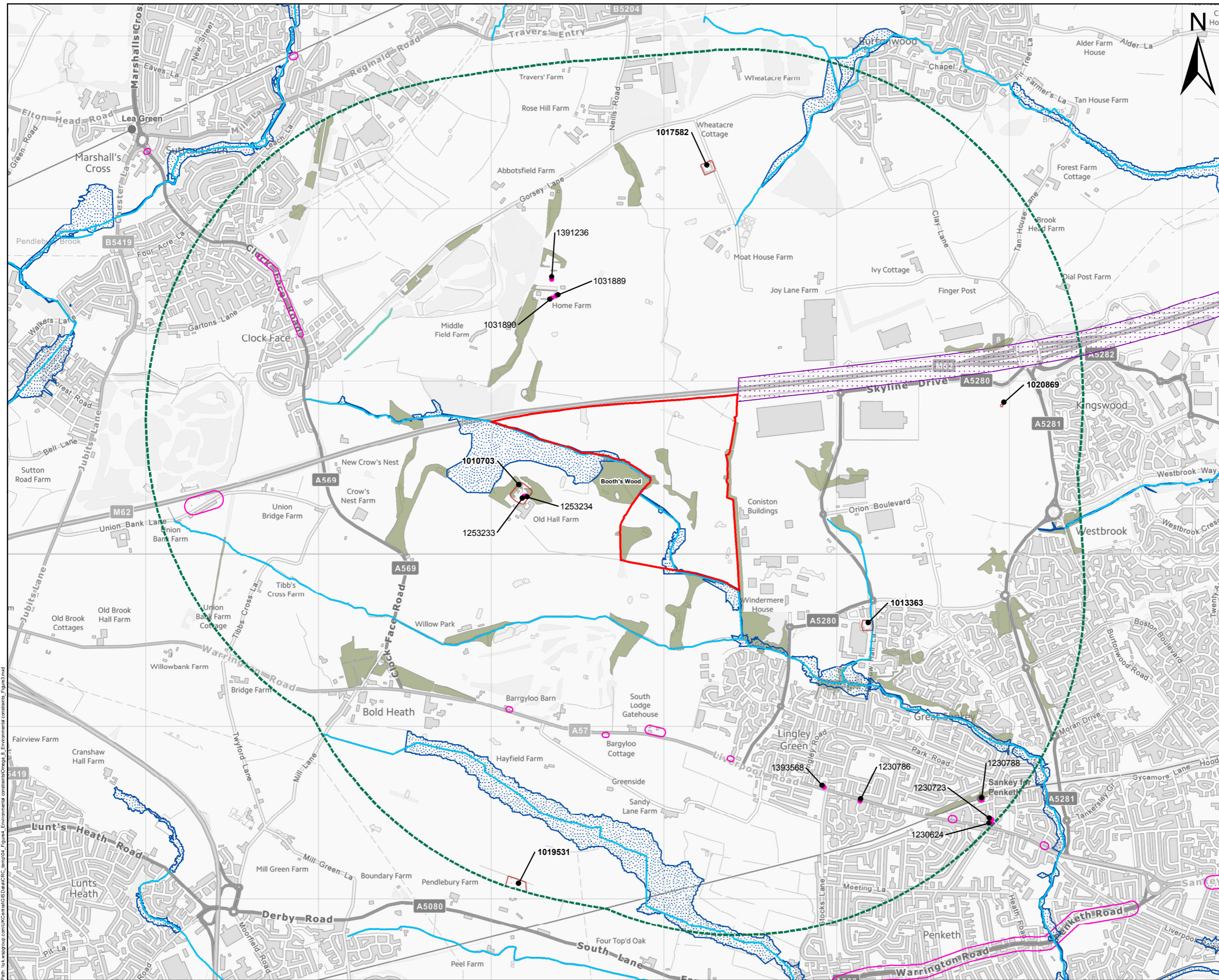


OMEGA ZONE 8, ST HELENS

Omega St Helens Ltd / T J Morris Ltd



Document Title
ES Vol. 3 Figure 2.1 Environmental
Constraints
Document No. OPP DOC.11.32a



THIS DRAWING MAY BE USED ONLY FOR THE PURPOSE INTENDED AND ONLY WRITTEN DIMENSIONS SHALL BE USED

- Legend**
- Grade II Listed Buildings
 - Bridleway
 - Main Rivers
 - Application Site
 - 2km study area
 - Scheduled Monument
 - Flood Zone 2
 - Deciduous Woodland Priority Habitat
 - Air Quality Management Area
 - Noise Important Areas

Note
At the time of preparation, the definitive map displaying PRoW was unavailable. WSP will liaise with SHC during the assessment.

Copyright
This map is reproduced from Ordnance Survey material with the permission of Ordnance Survey on behalf of the Controller of Her Majesty's Stationery Office.
© Crown copyright
Unauthorised reproduction infringes Crown copyright and may lead to prosecution or civil proceedings.
© Crown copyright and database right 2019

Revision Details	By	Date	Status

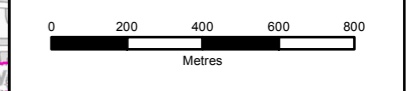
Drawing Status: **FINAL**

Job Title: **Omega Zone 8**

Drawing Title: **Figure 2.1: Environmental Constraints**

Scale at A3: **1:20,000**

Drawn	INAK01633	Originalled	KS	Date	13/12/2019
Stage 1 check	HR	Stage 2 check	MM		



Path: \\wspgroup.com\U:\Current\GIS\Drawings\Omega8_EnvironmentalConstraints\Figure2.1.mxd