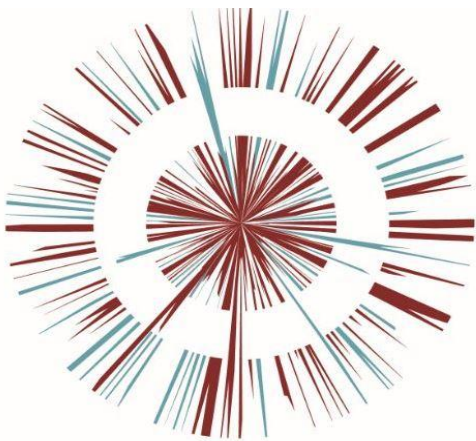




OMEGA ZONE 8, ST HELENS

Omega St Helens Ltd / T. J. Morris Limited



Document Title
ES Vol. 2 Appendix 10.2 LVIA
Photosheets
Document No. OPP DOC.11.23b



Description of View: View from footpath F7 looking east towards the site. Woodland at Old Bold Hall to the left and Duck Wood to the right hand side of the view. Booth's Wood, bathed in sunlight, can be seen in the middle of the view. The field enclosures of Willow Park Stables are to the foreground of the view.

Camera and View Details:
 Sony Alpha7/50mm focal length lens
 Field of View: 47 degrees
 Date/Time of Photo: 10.11.19/13.57

Viewpoint Location: Bold Heath
 GPS: Lat; 53.402162 Long; -2.6961379

P1



Description of View: View from junction of footpath F1 with Clock Face Road looking east towards the Site. High hedgerow at highway boundary screens view; typical of views from this location looking east.

Camera and View Details:
 Sony Alpha7/50mm focal length lens
 Field of View: 47 degrees
 Date/Time of Photo: 10.11.19/15.24

Viewpoint Location: Clock Face Road,
 Bold Heath
 GPS: Lat; 53.403153 Long; -2.7011903

P2



Description of View: View from footpath F7 adjacent to Old Hall Farm looking east across agricultural land towards the site. Woodland at Old Bold Hall to the left of the view with visual continuity to Booth's Wood beyond, Duck Wood is visible to the right of the view.

Camera and View Details:
 Sony Alpha7/50mm focal length lens
 Field of View: 47 degrees
 Date/Time of Photo: 10.11.19/14.06

Viewpoint Location: Old Hall Farm
 GPS: Lat; 53.407383 Long; -2.6893908

P3



Description of View: Panoramic view from footpath F7 eastwards towards the Site with the mature trees at Plain Plantation to centre left of the view and Booth's Wood to the right hand section of view. Existing buildings at OMEGA South can be discerned on the horizon through gaps in woodland cover.

Camera and View Details:
 Sony Alpha7/50mm focal length lens
 Field of View: @70 degrees
 Date/Time of Photo: 10.11.19/14.10

Viewpoint Location: Footpath F7, Bold Heath
 GPS: Lat; 53.409182 Long; -2.6912867

P4



Description of View: View from footpath F7 at overbridge across the M62; latter is visible at left hand edge of view. Mature trees at Plain Plantation to foreground with existing buildings at OMEGA South clearly visible on horizon in gaps between trees.

Camera and View Details:
 Sony Alpha7/50mm focal length lens
 Field of View: 47 degrees
 Date/Time of Photo: 10.11.19/14.18

Viewpoint Location: M62 Overbridge
 GPS: Lat; 53.412123 Long; -2.6901611

P5



Description of View: View from footpath F7 adjacent to Griffin Wood looking south-east towards the Site at the northern fringe of Ladies Walk Plantation. Existing buildings at OMEGA North and OMEGA South can be clearly seen on the horizon. The farm accommodation bridge across the M62 is discernible to the mid right section of the view together with the overhead electricity distribution line tower.

Camera and View Details:
 Sony Alpha7/50mm focal length lens
 Field of View: 47 degrees
 Date/Time of Photo: 10.11.19/14.24

Viewpoint Location: Footpath F7/Griffin Wood
 GPS: Lat 53.415301 Long; -2.6909088

P6



Description of View: View from informal sitting area to south-western edge of Clock Face Country Park. Mature trees at Dog Kennel Plantation/Maypole Wood to foreground with existing buildings at OMEGA North visible on horizon in gaps between trees.

Camera and View Details:
 Sony Alpha7/50mm focal length lens
 Field of View: 47 degrees
 Date/Time of Photo: 10.11.19/15.11

Viewpoint Location: Clock Face Country Park
 GPS: Lat; 53.418608 Long; -2.6934236

P7




Description of View: Gorsey Lane looking south across agricultural land with Moat House Farm outbuildings at near horizon to left of photo, Fiddlers Ferry power station visible on the distant horizon.

Camera and View Details:
 Canon EOS 5D II/50mm focal length lens
 Field of View: 47 degrees
 Date/Time of Photo: 29.11.19/13.32

Viewpoint Location: Gorsey Lane
 GPS: Lat; 53.427358 Long; -2.6780382
 Photo: Digital Crush

P8



Description of View: Looking south towards the Site across open fields with the M62 motorway in the middle ground and Fiddlers Ferry power station on the horizon.

Camera and View Details:
 Sony Alpha7/50mm focal length lens
 Field of View: 47 degrees
 Date/Time of Photo: 10.11.19/14.56

Viewpoint Location: Joy Lane
 GPS: Lat; 53.421784 Long; -2.6722833

P9



Description of View: View looking south-west across M62 motorway with buildings at OMEGA South (Hut Group building) and overhead electricity distribution line parallel to Lockheed Road in foreground. M62 is elevated relative to Lockheed Road which further limits extent of view.

Camera and View Details:
 Sony Alpha7/50mm focal length lens
 Field of View: 47 degrees
 Date/Time of Photo: 10.11.19/15.37

Viewpoint Location: Lockheed Road
 GPS: Lat; 53.414919 Long; -2.6613818

P10



Description of View: Looking west along Catalina Drive with mature vegetation to eastern boundary of the Site visible on horizon. Existing buildings at OMEGA South limit horizontal extent of view.

Camera and View Details:
 Sony Alpha7/50mm focal length lens
 Field of View: 47 degrees
 Date/Time of Photo: 10.11.19/13.16

Viewpoint Location: Catalina Drive,
 OMEGA South
 GPS: Lat; 53.410614 Long; -2.6661768

P11




Description of View: View looking north across agricultural land towards the M62 motorway. Overhead electricity distribution line visible crossing fields to foreground. Mature vegetation at fringe of Finch's Plantation to left hand side of view and mature vegetation at eastern boundary of the Site to right hand edge of view.

Camera and View Details:
 Sony Alpha7/50mm focal length lens
 Field of View: 47 degrees
 Date/Time of Photo: 10.11.19/13.34

Viewpoint Location: Public Open Space
 adjacent Bembridge Close
 GPS: Lat; 53.399981 Long; -2.6720311

P12



Description of View: Looking north from Public Open Space adjacent to residential properties at Park View/Bembridge Close; adjacent to numbers 325 Park View/15 Bembridge Close. View across open fields towards M62 motorway; traffic is discernible in distance with woodland beyond the motorway also visible. Mature trees at fringe of Finch's Plantation to left hand side of view and woodland edge to eastern boundary of the Site visible to right hand side of view.

Camera and View Details:
Sony Alpha7/50mm focal length lens
Field of View: 47 degrees
Date/Time of Photo: 10.11.19/13.28

Viewpoint Location: Public Open Space
adjacent to Park View/Bembridge Close,
Lingley Green
GPS: Lat; 53.399843 Long; -2.6726906

P13